



V-Pedinka 10

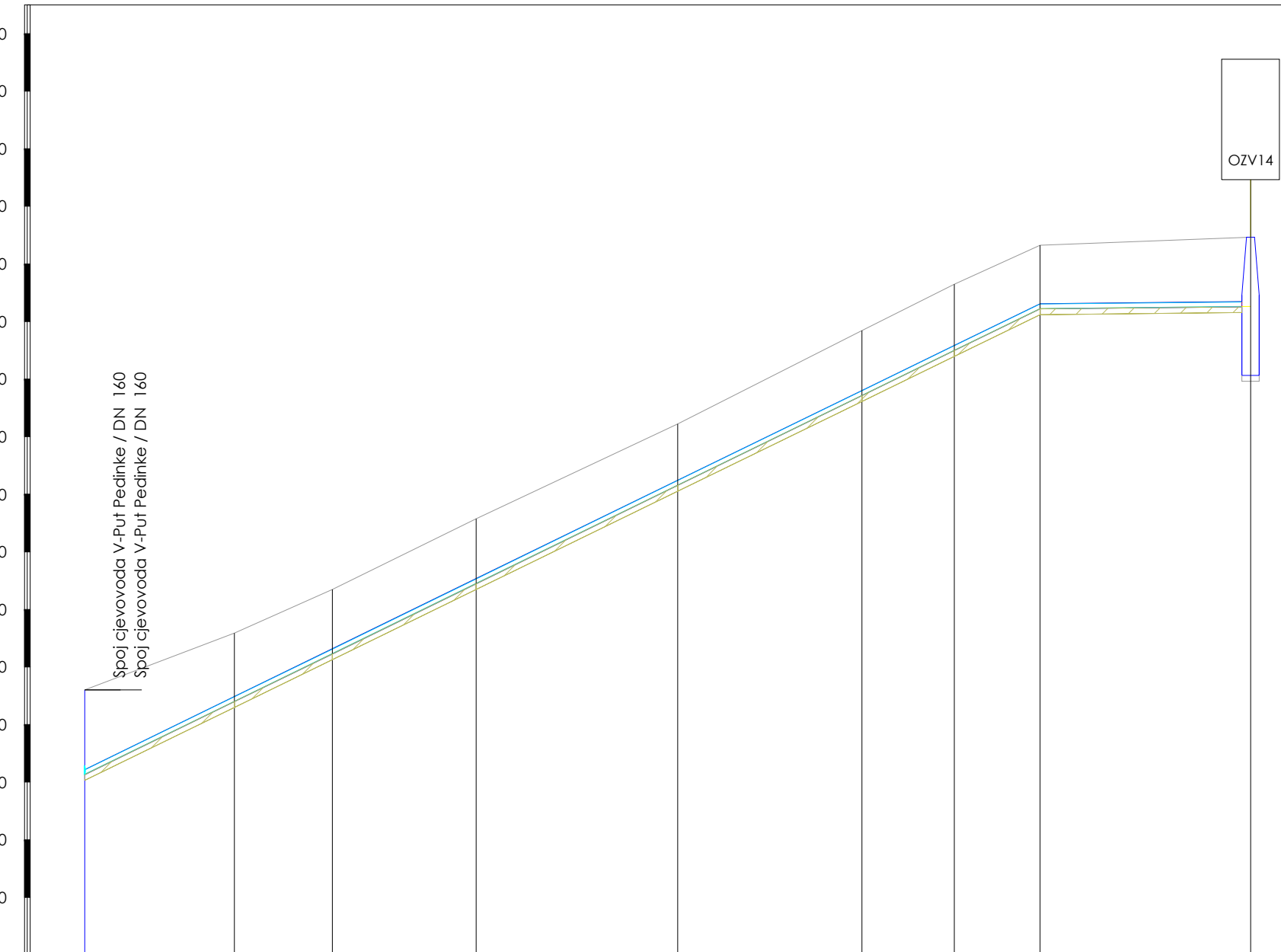


OZNAKA I RAZMAK ČVOROVA	ZC13	18.75	OZV11	55.34	v344	15.73	v345	60.28	v346	30.00	v347	21.00	v348	16.00	v349	19.00	v350	33.00	v351	13.00
MATERIJAL I UNUTARNJI PROFIL CIJEVI																				
NAGIB NIVELETE		-34.1 ‰		19.9 ‰																
GLAVNI ELEMENTI VODOVODA	ZC13		OZV11																	v351
KOTA TERENA [m n.m.]	15.49		16.16		15.33				12.82					10.90		10.46		9.85		8.55
KOTA NIVELETE [m n.m.]	14.33		14.94		13.86				11.37					9.69		9.17		8.54		7.46
KOTA DNA ROVA [m n.m.]	14.22		14.86		13.76				11.26					9.59		9.06		8.44		7.36
DUBINA ISKOPA ROVA [m]	1.28		1.31		1.58				1.56					1.32		1.40		1.41		1.20
HORIZONTALNI KUT																				
VERTIKALNI KUT																				
STACIONAŽA TERENA	0+000.00		0+018.75		0+074.09		0+099.81		0+130.09		0+180.09		0+201.09		0+217.09		0+236.09		0+269.09	



OZNAKA I RAZMAK ČVOROVA	v351	13.00	v352	31.09	v353	43.49	v354	64.42	v355	39.00	v356	17.00	v357	20.40	v358	11.77	v359	12.05	v360	46.50	v361	49.50	v362	20.87	OZV12
MATERIJAL I UNUTARNJI PROFIL CIJEVI																									
NAGIB NIVELETE																									
GLAVNI ELEMENTI VODOVODA																									
KOTA TERENA [m n.m.]	8.55		8.03		7.21		7.14		4.78		3.49		2.70		1.73		1.33		1.22		3.06		4.74		5.39
KOTA NIVELETE [m n.m.]	7.46		7.03		6.01		5.88		3.70		2.39		1.59		0.64		-0.02		0.01		1.74		3.46		4.18
KOTA DNA ROVA [m n.m.]	7.36		6.93		5.91		5.77		3.60		2.28		1.49		0.53		-0.02		0.01		1.63		3.35		4.08
DUBINA ISKOPA ROVA [m]	1.20		1.10		1.30		1.36		1.18		1.21		1.22		1.19		1.34		1.21		1.43		1.39		1.31
HORIZONTALNI KUT																									
VERTIKALNI KUT																									
STACIONAŽA TERENA	0+269.09		0+282.09		0+313.18		0+326.67		0+421.09		0+460.09		0+477.09		0+497.49		0+502.26		0+511.07		0+575.61		0+629.11		0+649.98

V-Pedinka 7



OZNAKA I RAZMAK ČVOROVA	ZC15	26.00	v369	17.00	v370	25.00	v371	35.00	v372	32.00	v373	16.02	v374	14.88	v375	36.57	OZV14
MATERIJAL I UNUTARNJI PROFIL CIJEVI																	
NAGIB NIVELETE																	
GLAVNI ELEMENTI VODOVODA	ZC15																OZV14
KOTA TERENA [m n.m.]	14.40		15.59		16.35		17.57		19.22		20.84		21.65		22.32		22.46
KOTA NIVELETE [m n.m.]	13.14		14.40		15.23		16.45		18.16		19.61		20.50		21.22		21.26
KOTA DNA ROVA [m n.m.]	13.03		14.30		15.13		16.35		18.05		19.41		20.39		21.12		21.16
DUBINA ISKOPA ROVA [m]	1.58		1.29		1.22		1.23		1.17		1.23		1.25		1.21		1.31
HORIZONTALNI KUT																	
VERTIKALNI KUT																	
STACIONAŽA TERENA	0+000.00		0+026.00		0+040.00		0+066.00		0+103.00		0+135.00		0+151.02		0+165.00		0+202.47

UZDUŽNI PROFILI
V-Pedinka 10, V-Pedinka 7
MJ 1: 1000/100